

RWE Renewables UK Dogger Bank South (West) Limited

RWE Renewables UK Dogger Bank South (East) Limited

Dogger Bank South Offshore Wind Farms

Environmental Statement

Volume 7

Chapter 29 – Tourism and Recreation

Figure 29-1 to Figure 29-2


June 2024

Application Reference: 7.29.1


APFP Regulation: 5(2)(a)

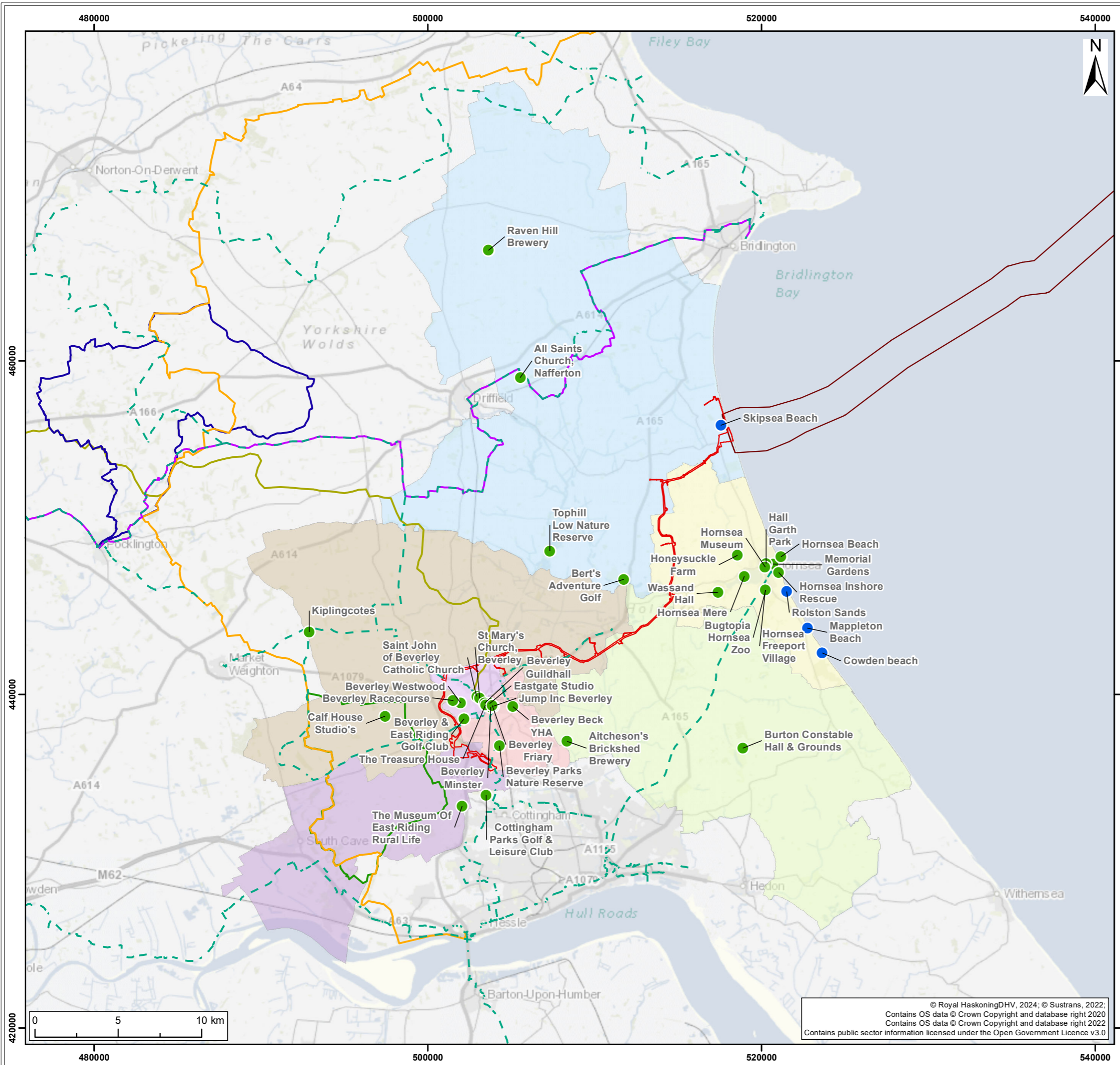
Revision: 01

Unrestricted



Company:	RWE Renewables UK Dogger Bank South (West) Limited and RWE Renewables UK Dogger Bank South (East) Limited	Asset:	Development		
Project:	Dogger Bank South Offshore Wind Farms	Sub Project/Package:	Consents		
Document Title or Description:	Environmental Statement – Chapter 29 – Figure 29-1 to Figure 29-2				
Document Number:	005114701-01	Contractor Reference Number:	PC2340-RHD-XX-ZZ-RP-Z-0112		
<p><i>COPYRIGHT © RWE Renewables UK Dogger Bank South (West) Limited and RWE Renewables UK Dogger Bank South (East) Limited, 2024. All rights reserved.</i></p> <p><i>This document is supplied on and subject to the terms and conditions of the Contractual Agreement relating to this work, under which this document has been supplied, in particular:</i></p> <p>LIABILITY</p> <p><i>In preparation of this document RWE Renewables UK Dogger Bank South (West) Limited and RWE Renewables UK Dogger Bank South (East) Limited has made reasonable efforts to ensure that the content is accurate, up to date and complete for the purpose for which it was contracted. RWE Renewables UK Dogger Bank South (West) Limited and RWE Renewables UK Dogger Bank South (East) Limited makes no warranty as to the accuracy or completeness of material supplied by the client or their agent.</i></p> <p><i>Other than any liability on RWE Renewables UK Dogger Bank South (West) Limited and RWE Renewables UK Dogger Bank South (East) Limited detailed in the contracts between the parties for this work RWE Renewables UK Dogger Bank South (West) Limited and RWE Renewables UK Dogger Bank South (East) Limited shall have no liability for any loss, damage, injury, claim, expense, cost or other consequence arising as a result of use or reliance upon any information contained in or omitted from this document.</i></p> <p><i>Any persons intending to use this document should satisfy themselves as to its applicability for their intended purpose.</i></p> <p><i>The user of this document has the obligation to employ safe working practices for any activities referred to and to adopt specific practices appropriate to local conditions.</i></p>					
Rev No.	Date	Status/Reason for Issue	Author	Checked by	Approved by
01	June 2024	Final for DCO Application	RHDHV	RWE	RWE





Legend:

- Onshore Development Area
- Offshore Development Area

Key Tourism Attractions

- Attraction
- Beach

Onshore Study Area

 Beverley Rural	 Dale
 Mid Holderness	 North Holderness
 East Wolds and Coastal	 St Mary's
 Minster and Woodmansey	

- Way of the Roses
- Yorkshire Wolds Way
- Chalkland Way
- High Hunsley
- Minster Way
- - - National Cycle Network

SUI	REV	DATE	DESCRIPTION	DRW	CHK	APR
S3	P02	03/05/2024	Suitable for review & comment	SB	SC	ND
S2	P01	09/01/2024	Suitable for information	SB	SC	ND

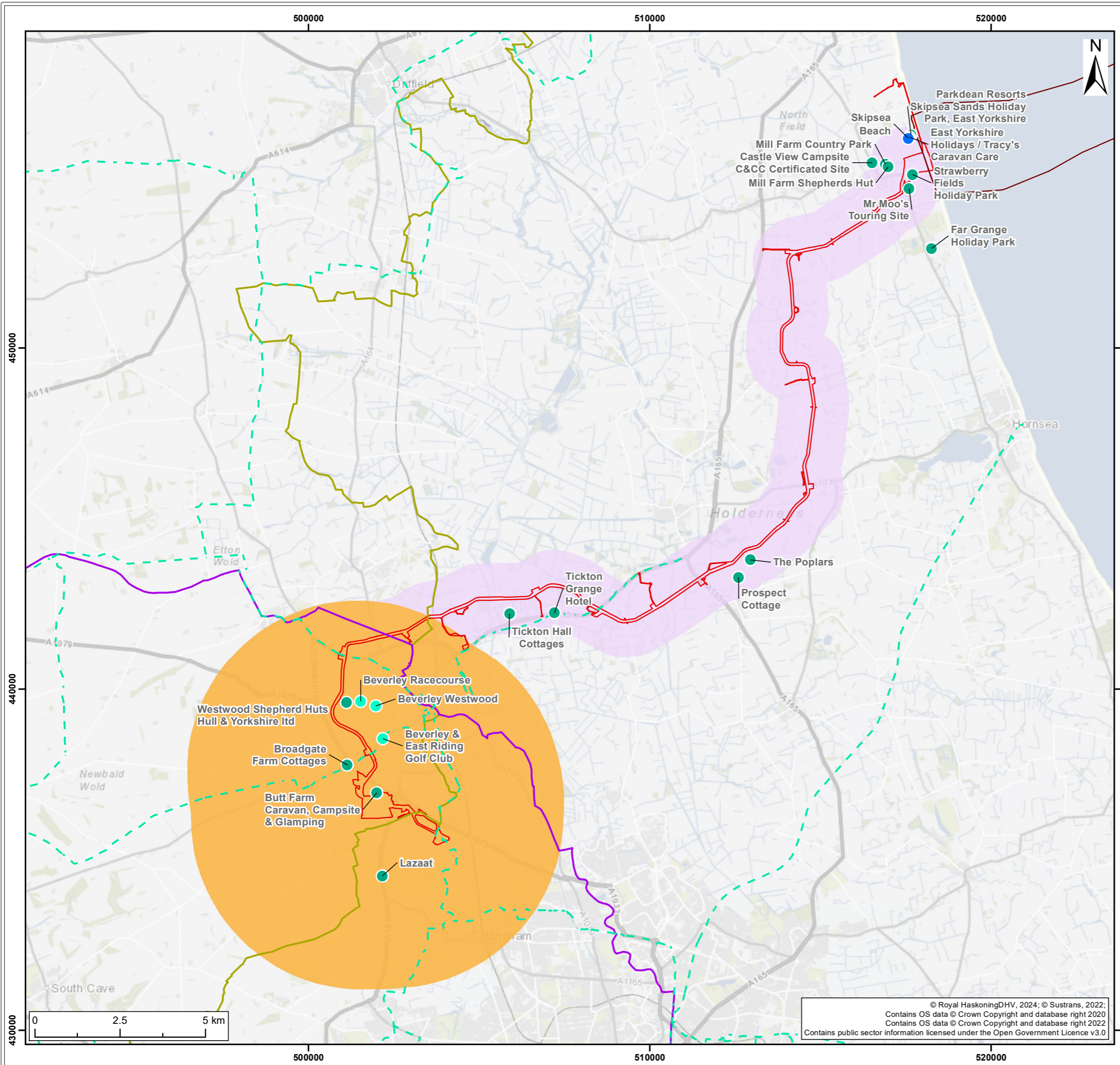
Title:
Key Tourism Attractions in the Onshore Study Area

Figure: 29-1 | Drawing No: PC2340-RHD-ON-ZZ-DR-Z-0690

Co-ordinate system: British National Grid	Page Size: A3	Scale: 1:225,000
Project: Dogger Bank South Offshore Wind Farms	Report: Environmental Statement	

© Royal HaskoningDHV, 2024; © Sustrans, 2022;
Contains OS data © Crown Copyright and database right 2020
Contains OS data © Crown Copyright and database right 2022
Contains public sector information licensed under the Open Government Licence v3.0





Legend:

- Onshore Development Area
- Offshore Development Area
- Direct Assessment Area (1km)
- Direct Assessment Area (5km)
- Wilberforce
- East Riding Heritage Way
- National Cycle Network

Tourism Assets

- Accommodation
- Attraction
- Beach

REV	DATE	DESCRIPTION	DRW	CHK	APR	
S3	P02	03/05/2024	Suitable for review & comment	SB	SC	ND
S2	P01	09/01/2024	Suitable for information	SB	SC	ND

Title:
Tourism Assets within the Direct Assessment Area

Figure: 29-2	Drawing No: PC2340-RHD-ON-ZZ-DR-Z-0691	
Co-ordinate system: British National Grid	Page Size: A3	Scale: 1:110,000
Project: Dogger Bank South Offshore Wind Farms	Report: Environmental Statement	



© Royal HaskoningDHV, 2024; © Sustrans, 2022;
Contains OS data © Crown Copyright and database right 2020
Contains OS data © Crown Copyright and database right 2022
Contains public sector information licensed under the Open Government Licence v3.0